

TOP SECRET



OPERATION



CHAMMAL II





TOP SECRET



STRATEGIC SITUATION

After the dissolution of the Soviet Union in 1991, Adjara became part of a newly independent but politically divided Republic of Georgia. It avoided being dragged into the chaos and civil war that afflicted the rest of the country between 1991 and 1993 due largely to the authoritarian rule of its leader Aslan Abashidze. Although he successfully maintained order in Adjara and made it one of the country's most prosperous regions, he was accused of involvement in organised crime—notably large-scale smuggling to fund his government and enrich himself. The central government in Tbilisi had very little say in what went on in Adjara during the presidency of Eduard Shevardnadze.

This changed following the Rose Revolution of 2003 when Shevardnadze was deposed in favour of the reformist opposition leader Mikheil Saakashvili, who pledged to crack down on separatism within Georgia. In the spring of 2004, a major crisis in Adjara erupted as the central government sought to reimpose its authority on the region. It threatened to develop into an armed confrontation.[citation needed] However, Saakashvili's ultimatums and mass protests against Abashidze's autocratic rule forced the Adjaran leader to resign in May 2004, following which he went into exile in Russia. After Abashidze's ousting, a new law was introduced to redefine the terms of Adjara's autonomy. Levan Varshalomidze succeeded Abashidze as the chairman of the government.

Since mid-2000s Turkey has expanded its influence over Adjara. Turkish influence can be seen in the region's economy and in the religious life—through the region's Muslim population. (source Wikipedia)

TACTICAL SITUATION

Several terrorist attacks have been reported in the Georgian region of Guria. 5 days ago, a mass shooting in the capital Ozurgeti revealed the existence of an organized Islamic terrorist network seeking to spread chaos in the area in order to spread a religious war across Georgia. Although most of the Ozurgeti attackers have been neutralized, some successfully escaped to hide in remote areas along the border of the autonomous republic of Ajara. These areas have long been known for being a hideout for terrorists of this organization, receiving financial support as well as weapons from the Ajara republic.

Two Delta force teams inserted nearby the Ajara border 3 days ago.

Delta Force team 2 discovered an important terrorist training camp in the village Gomismta with a very significant military vehicle storage.

Delta Force team 1 discovered a significant terrorist logistic base in the village of Bakhmaro but most importantly, identified the hideout of the main instigator of the Ozurgeti mass shooting in this very same village.

It was decided yesterday to launch a massive intervention on those two villages. Recon photographs from one of our HALE drone as well as from our satellite a few hours ago indicated a high level of activity. As a result, two strike forces are being readied as we speak to go and neutralize the threats in the village of Gomismta and Bakhmaro, despite the bad weather on Kutaisi from where we will be operating. In addition, an exfiltration operation will also take place in the meantime to get our two Delta force teams back to Kutaisi.

TASKING

TOP SECRET



TANK FORCE (Su-25T)

FLIGHT PLAN: KUTAISI/OZURGETI/BP1 THEN PROCEED TO KILLBOX BRAVO. ALTERNATE AIRPORT: KOBULETI.

PRIMARY OBJECTIVE: SEAD STOCK OF VEHICLES (HEAVY ARMORED AND LIGHT VEHICLES)

SECONDARY OBJECTIVE: SEAD AMMUNITION STORAGE

RULES OF ENGAGEMENT: WEAPONS FREE INSIDE KILLBOX BRAVO. WEAPONS TIGHT EVERYWHERE ELSE

THREAT ASSESSMENT: AA SPOTTED (SEE SATELLITE RECON). POSSIBLE STRELA/SHILKA.

REMARKS: JTAC IN POSITION AND AVAILABLE. CONTACT JTAC 'HITMAN' AT BP1. POSSIBLE OTHER TARGET OF OPPORTUNITY. SPARE AIRCRAFT AVAILABLE ON KOBULETI ON REQUEST.

RED FORCE (Ka-50)

FLIGHT PLAN: KUTAISI/HA1/BP0 THEN PROCEED TO KILLBOX ALPHA. ALTERNATE FARP: OZURGETI. SID AND STAR PRE LOADED IN ABRIS.

PRIMARY OBJECTIVE: TERRORIST CONDO.

SECONDARY OBJECTIVE: LOGISTIC TERRORIST BASE.

RULES OF ENGAGEMENT: WEAPONS FREE INSIDE KILLBOX ALPHA. WEAPONS TIGHT EVERYWHERE ELSE

THREAT ASSESSMENT: AA SPOTTED (SEE SATELLITE RECON). MULTIPLE TERRORIST PATROLS INSIDE AND AROUND BAKHMARO VILLAGE (AK-47)

REMARKS: JTAC IN POSITION AND AVAILABLE. CONTACT JTAC 'PIRATE' AT BP0. POSSIBLE OTHER TARGET OF OPPORTUNITY. SPARE AIRCRAFT AVAILABLE ON OZURGETI FARP ON REQUEST.

ANGEL FORCE (Mi-8)

FLIGHT PLAN 1: KUTAISI/HA1 THEN PROCEED TO DELTA FORCE 1 EXTRACTION SITE. ALTERNATE FARP: OZURGETI.

FLIGHT PLAN 2: KUTAISI/BP1 THEN PROCEED TO DELTA FORCE 2 EXTRACTION SITE. ALTERNATE FARP: OZURGETI.

PRIMARY OBJECTIVE 1: DELTA FORCE 1 EXFILTRATION.

PRIMARY OBJECTIVE 2: DELTA FORCE 2 EXFILTRATION.

SECONDARY OBJECTIVE: SUPPORTING RED AND TANK FORCE ON REQUEST (SAR).

RULES OF ENGAGEMENT: WEAPONS TIGHT.

THREAT ASSESSMENT: MULTIPLE TERRORIST PATROLS BAKHMARO AND GOMISMTA VILLAGES (AK-47)

REMARKS: JTAC IN POSITION AND AVAILABLE. CONTACT JTAC 'PIRATE' AT BP0 OR 'HITMAN' AT BP1. SPARE AIRCRAFT AVAILABLE ON OZURGETI FARP ON REQUEST.

NAVIGATION 2


TOP SECRET



NAVIGATION POINTS

TOP SECRET



 From/To	HA1	BPO	BP1	BP2	Primary Alpha	Second. Alpha	Primary Bravo	Second. Bravo
Kutaisi	177°/31.5Km	187°/42Km	217°/43.6Km	212°/50.0Km	190°/38.4Km	192°/38.0Km	207°/46.9Km	207°/46.7km
Kobuleti	088°/49.8Km	100°/44.0Km	094°/21.8Km	114°/23.7Km	096°/41.6Km	096°/40.4Km	108°/28.3Km	108°/28.2Km
Ozurgeti	089°/38.1Km	105°/32.7Km	105°/10.6Km	137°/14.5Km	101°/30.1Km	100°/28.9Km	122°/17.9Km	122°/17.8Km
Absolute Coord.	N41'53.7 E42'26.5	N41'48.9 E42'21.3	N41'53.3 E42'06.7	N41'49.2 E42'05.7	N41'50.8 E42'20.1	N41'51.1 E42'19.4	N41'49.4 E42'09.5	N41'49.5 E42'09.6

COMPLAN / WEATHER / NOTAM

TOP SECRET

KUTAISI:

UGKO 011400 07003M/S Q750 0500M OVC300M 15/14 TS
ATIS: 134.000 Mhz AM / AUTO INFO 134.000Mhz FM
LOGISTICS AVAILABLE ON WEST RAMP
BEACON ON AIRPORT: 810 Khz AM (CH3 for KA50).
APPROACH NDB RWY06 TI 477 KHz AM on CH5 for KA50.

KOBULETI:

UG5X 011400 07003M/S Q750 0500M OVC300M 15/14 TS
AUTO INFO: 133.000 Mhz FM

OZURGETI FARP (N41°55.5 E41°59.5):

XXXX 011400 07003M/S Q750 0500M OVC300M 15/14 TS
BEACON AVAILABLE ON FARP: 610 Khz AM (CH2 for KA50)
LOGISTICS AVAILABLE
AUTO INFO: 125.500 Mhz FM

OPERATIONS:

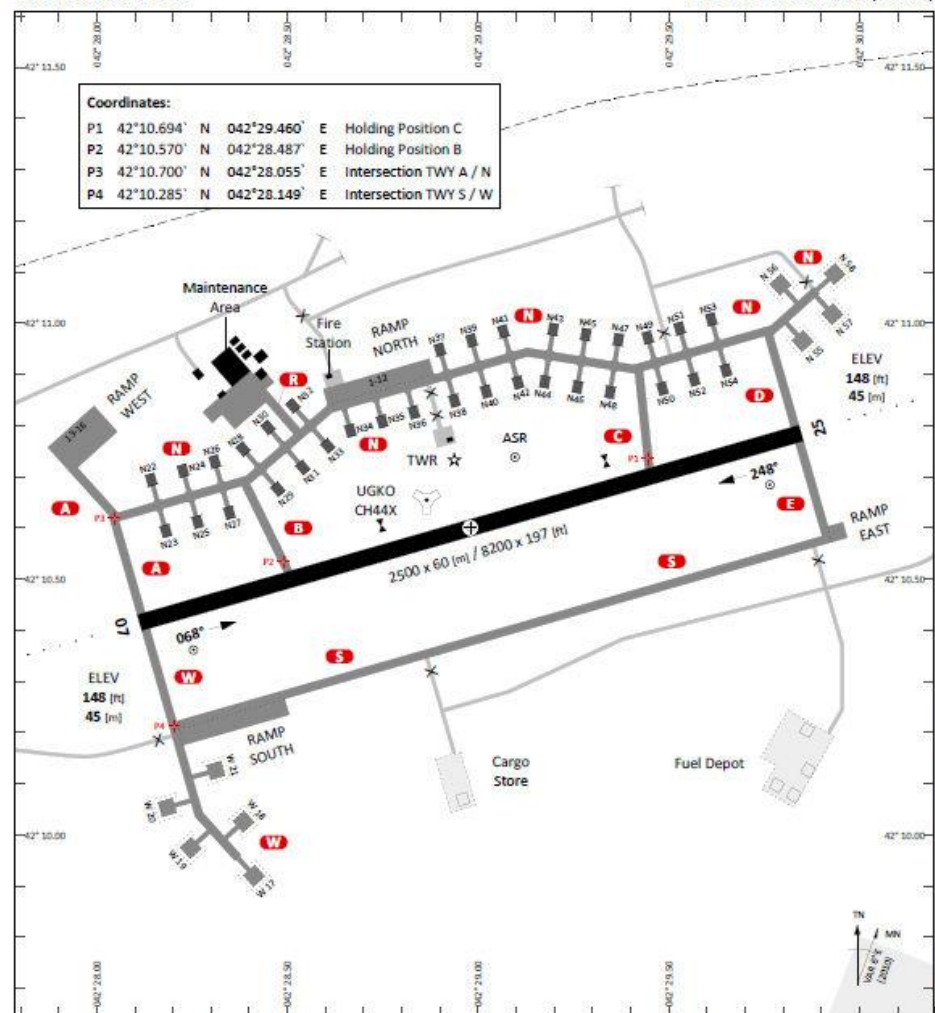
HITMAN: 125.000 Mhz FM
PIRATE: 126.000 Mhz FM
RED: 127.000 Mhz FM
ANGEL: 128.000 Mhz FM
TANK: 129.000 Mhz FM

NOTAM:

DURING OPERATIONS, DRONE HALE PREDATOR TYPE IN FLIGHT ABOVE KILLZONE ALPHA AND BRAVO 3000M AMSL.

TERPS
AERODROME CHART

KUTAISI - KOPITNARI (UGKO)



SWY	CAT	MINIMA	ARP	ELEV	Scale 1:18'000
PAR 07-25	A B C D E	348 - 0.8 200 (200-0.8/1.6) GS 3°	42° 10.602' N 042° 28.980' E	148 [ft] 45 [m]	
SRA 07-25	A B C D E	498 - 1.2 350 (350-1.2/1.6)			

RWY	TORA	TODA	ASDA	LDA	PSN THR	ALS
07	8200 [ft] 2500 [m]	8200 [ft] 2500 [ft]	8200 [ft] 2500 [m]	8200 [ft] 2500 [m]	42°10.489' N 042°28.096' E	⊕
25	8200 [ft] 2500 [m]	8200 [ft] 2500 [ft]	8200 [ft] 2500 [m]	8200 [ft] 2500 [m]	42°10.713' N 042°29.866' E	⊕

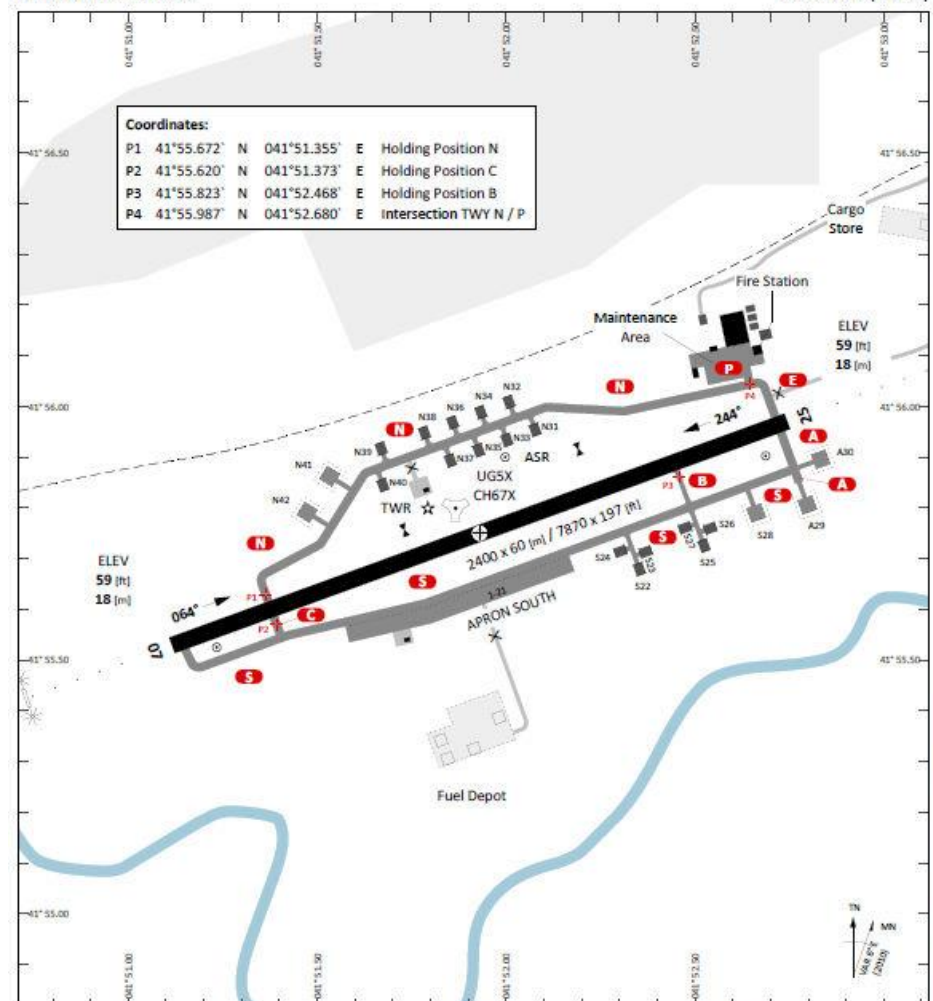
Tower	Radar	Final - Precision	TACAN	ILS RWY 07
134.000 MHz			44X "KTS"	109.75 MHz

AERODROME CHART

KUTAISI - KOPITNARI (UGKO)

TERPS
AERODROME CHART

KOBULETI (UG5X)



SWY	CAT	MINIMA	ARP	ELEV	Scale 1:18'000
PAR 07-25	A B C D E	259 - 0.8 200 (200-0.8/1.6) GS 3°	41° 55.749' N 041° 51.930' E	59 [ft] 18 [m]	
SRA 07-25	A B C D E	409 - 1.2 350 (350-1.2/1.6)			

RWY	TORA	TODA	ASDA	LDA	PSN THR	ALS
07	7870 [ft] 2400 [m]	7870 [ft] 2400 [ft]	7870 [ft] 2400 [m]	7870 [ft] 2400 [m]	41°55.594' N 041°51.096' E	⊕
25	7870 [ft] 2400 [m]	7870 [ft] 2400 [ft]	7870 [ft] 2400 [m]	7870 [ft] 2400 [m]	41°55.906' N 041°52.762' E	⊕

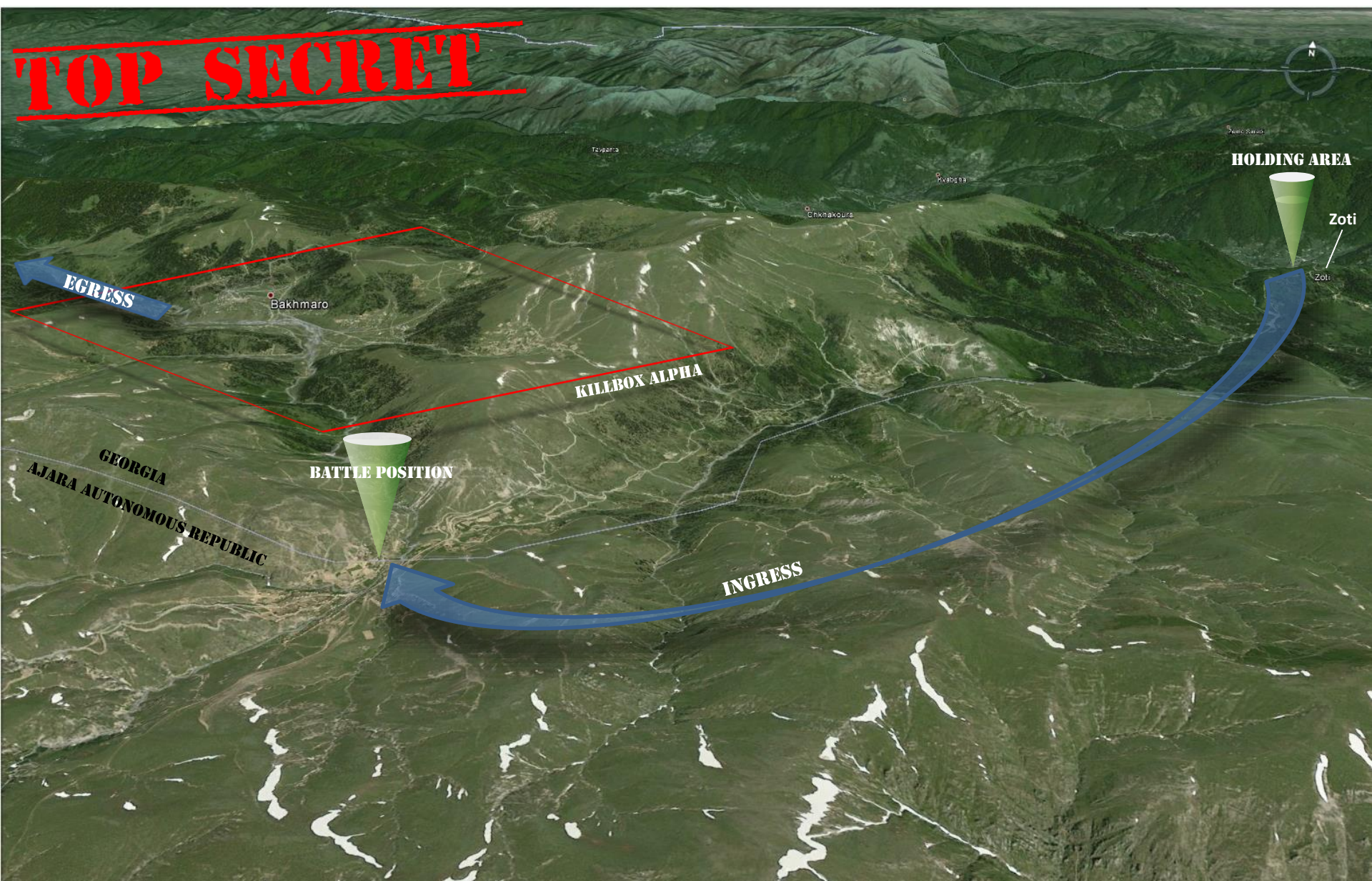
Tower	Radar	Final - Precision	TACAN	ILS RWY 07
133.000 MHz			67X "KBL"	111.50 MHz

AERODROME CHART

KOBULETI (UG5X)

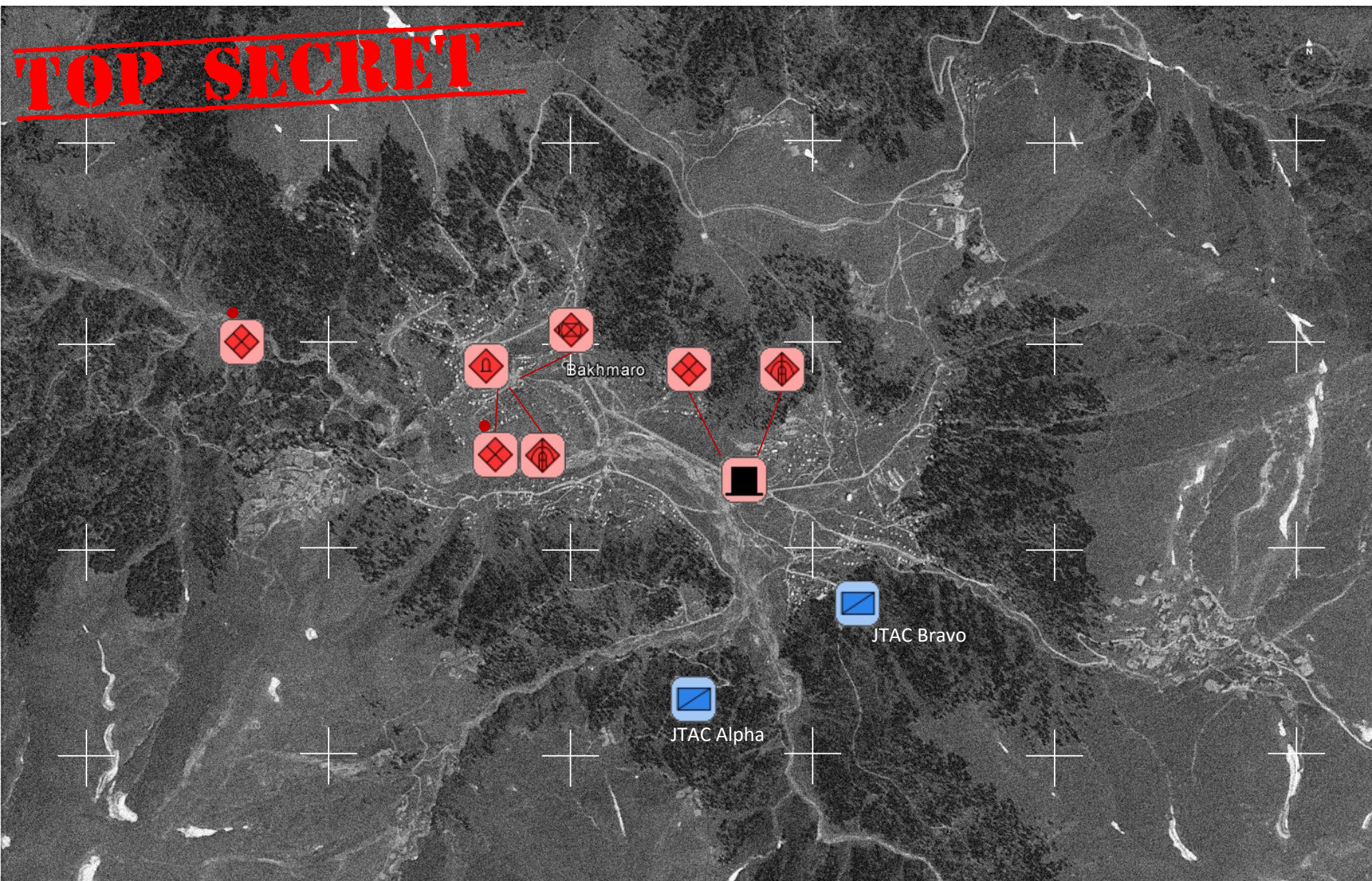
BAKHMARO: HALE DRONE RECONNAISSANCE

TOP SECRET

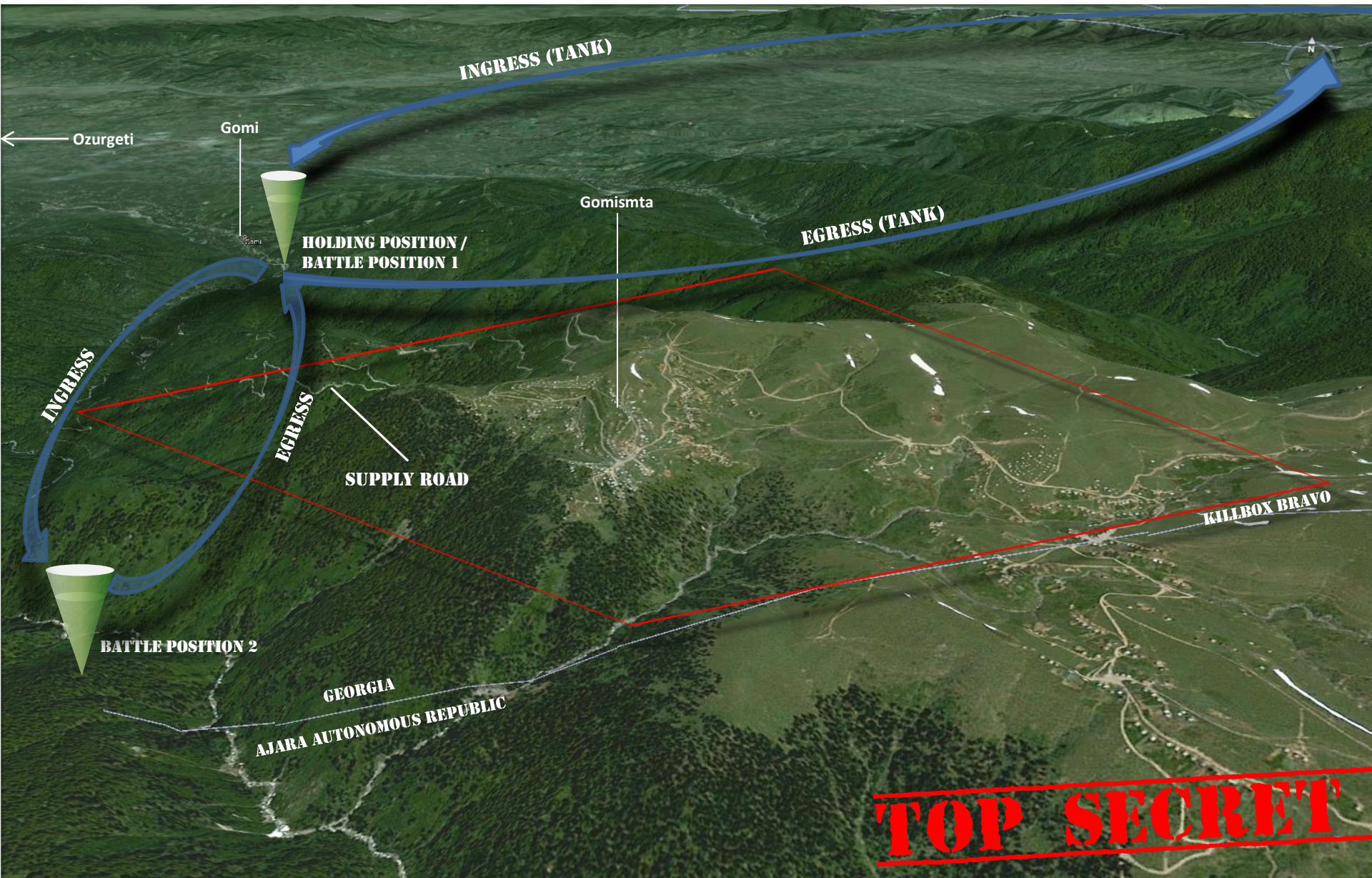


BAKHMARO: SATELLITE RECONNAISSANCE

TOP SECRET




GOMISMTA: HALE DRONE RECONNAISSANCE



GOMISMTA: SATELLITE RECONNAISSANCE

TOP SECRET



SUPPLY ROAD

JTAC Delta

JTAC Charlie

Nato Tactical Symbols Key

Blue Force

Red Force

Blue Force

Red Force



Armor



HQ



Infantry Fighting Vehicle



FO



Infantry



Sniper



Light Armor



Motorized AT



Reconnaissance



Self Propelled AA



Engineer



Man Portable AA



Light Machinegun



Ammunition Bearer



Machinegun



Truck



Grenade Launcher



Light Truck



Mortar



Ammunition Cache



AT



Shelter



AT Gun



Bunker



Tank Destroyer

